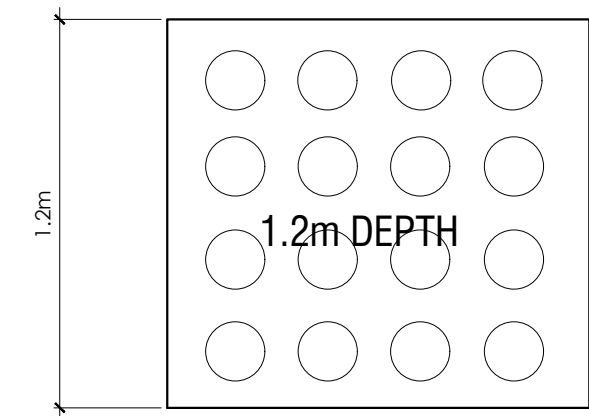
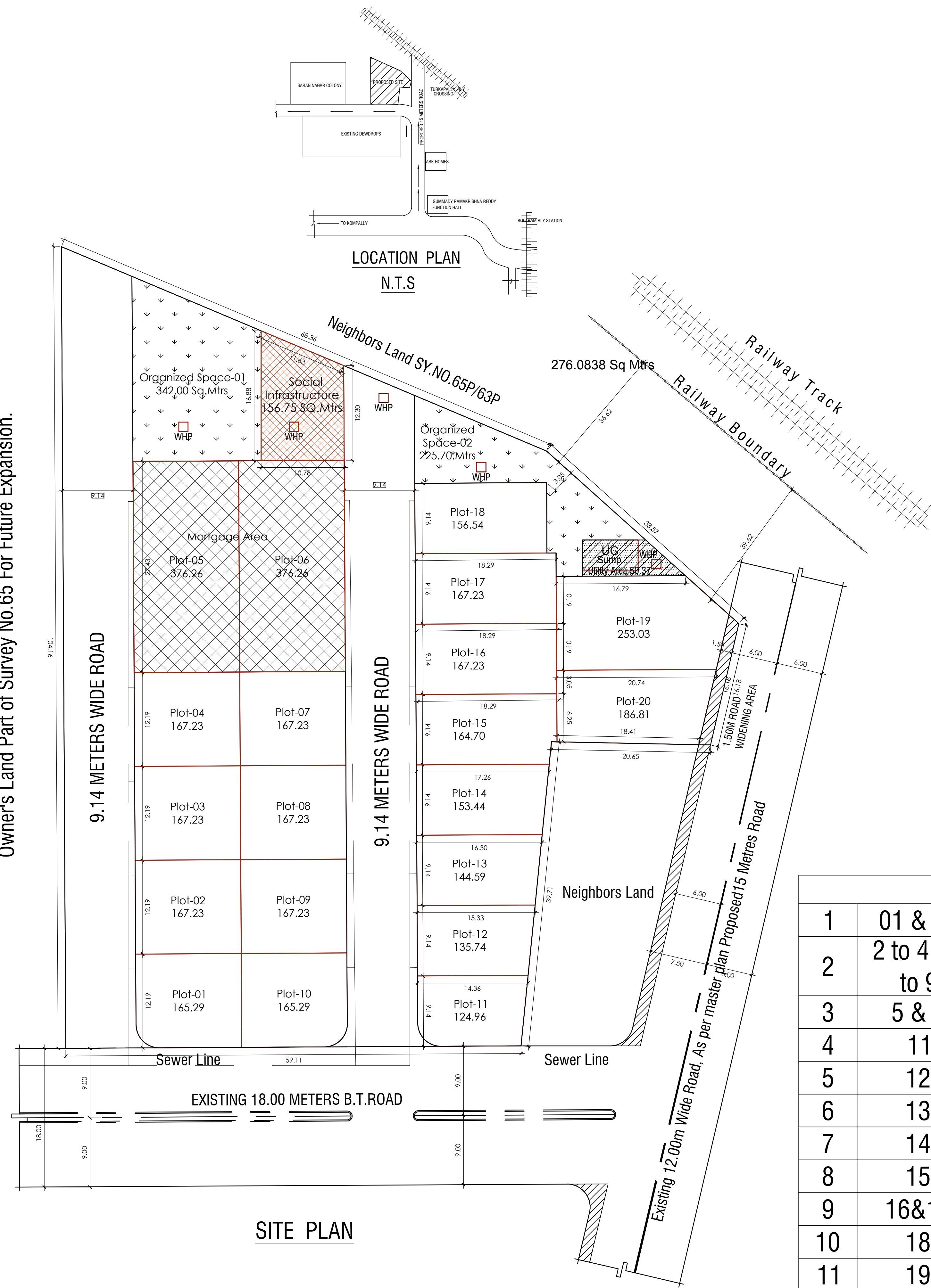
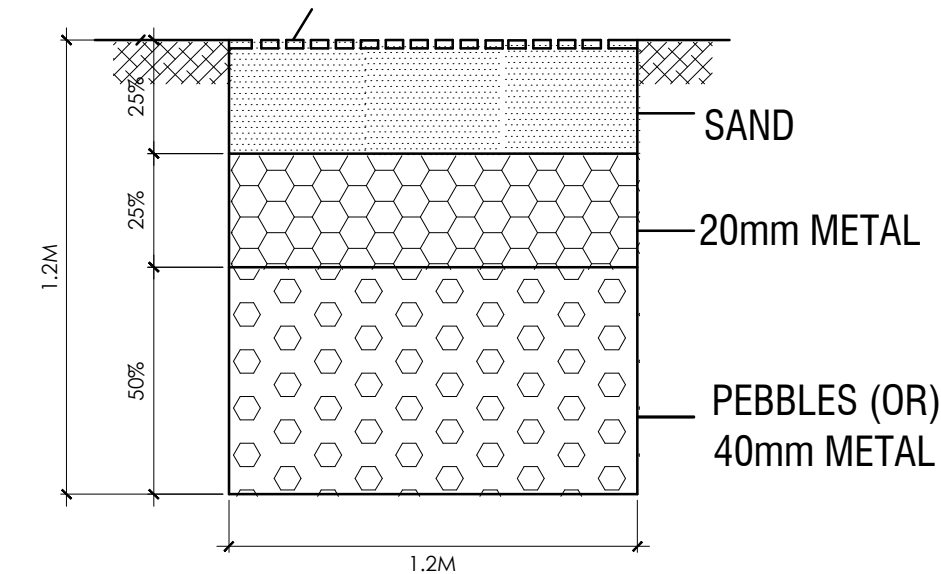


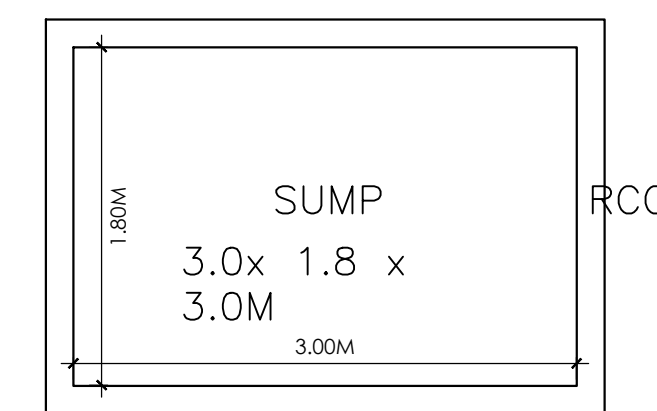
Owner's Land Part of Survey No.65 For Future Expansion.



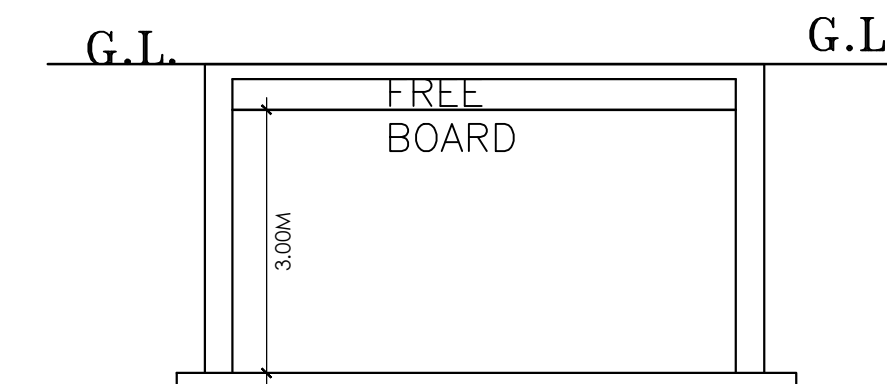
WATER HARVESTING PIT



CROSS SECTION OF RECHARGE PIT



SUMP DETAILS



SECTION

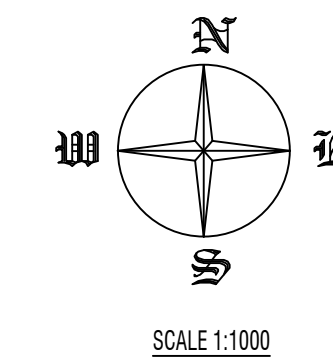
Plot Details for Construction:			
1	01 & 10	02	165.29
2	2 to 4 & 7 to 9	06	167.23
3	5 & 6	2	376.26
4	11	01	124.96
5	12	01	135.74
6	13	01	144.59
7	14	01	153.44
8	15	01	164.70
9	16 & 17	02	167.23
10	18	01	156.54
11	19	01	253.03
12	20	01	186.81

PLAN SHOWING THE PROPOSED LAYOUT IN SY NO'S 63/P, 64/P & 65/P SITUATED AT TURKAPALLI VILLAGE, ALWAL MANDAL, MEDCHAL DISTRICT, TELANGANA STATE.

BELONGING TO:

SRI N.RAGHAVA REDDY  
S/O SRI N.C. VARADA REDDY

REFERENCE	SCALES
PROPOSED	SITE PLAN :- 1:100
EXISTING	



SCALE 1:1000

LAND USE ANALYSIS:

TOTAL AREA :- 6272.18 SQ.MTS (OR) 1AC 22 GUNTAS

ROAD WIDENING AREA :- 25.12 SQ.MTS

NET SITE AREA :- 6247.06 SQ.MTS

TOTAL NO OF PLOTS :- 20 NOS

LAND USE ANALYSIS:

S.No.	Land Use Analysis	Area in Sq.Mtrs	Percentage %
1	Net Site Area	6247.06	100
2	Plotted Area	3740.72	59.88
3	Road Area	1731.70	27.72
4	Organized Space Area	567.70	9.09
5	Social Infrastructure	156.75	2.51
6	Utility Area	50.37	0.81

OWNER'S SIGNATURE

ARCHITECT'S/ ENGINEERS SIGNATURE